

Members of the Planning Site Inspection:

PA Andrews, AM Atkinson, AN Bridges, PGH Cutter
(Chairman), BA Durkin (Vice-Chairman), PJ Edwards,
DW Greenow, KS Guthrie, J Hardwick, JW Hope MBE,
MAF Hubbard, RC Hunt, Brig P Jones CBE, JG Lester,
RI Matthews, FM Norman, AJW Powers, GR Swinford
and PJ Watts

Our Ref: SI-Tuesday 4 June 2013
Please ask for: Ricky Clarke
Direct Line / Extension: (01432) 261885
E-mail: rclarke@herefordshire.gov.uk

29 May 2013

Dear Councillor,

SITE INSPECTIONS - TUESDAY 4 JUNE 2013

The Chairman of the Planning Committee and the Assistant Director - Economic, Environment and Cultural Services have determined that the following site/s should be the subject of a prior site inspection. Members are encouraged to share cars if possible and park in the 2 small cul-de-sacs (Lowfield Meadow and Coldstone Cross) directly opposite and north of the first application site.

The inspections will take place from **10.00 am**, on **Tuesday 4 June 2013**. Please note that, due to traffic and conditions, the times given are approximate and may vary.

Please find attached the relevant location plans.

1. 10:00 AM - 130351/F - LAND SOUTH OF THE B4349 AND WEST OF THE C1221, KINGSTONE, HEREFORDSHIRE, HR2 9HP

Erection of 150 dwellings (mix of 1-5 bed), new employment (commercial and live work units), community building, 1.4 hectares of public open space, community orchards and allotments, play areas, cycle and footpaths, bus stop and pedestrian crossing.

Ward: **Valletts**

2. 11:00 AM - S123592/O - LAND OFF BREINTON LEE, KINGS ACRE ROAD, HEREFORD

Proposed outline permission for a residential development of 16 no. Dwellings with associated infrastructure including alterations on A438 plus drainage and landscaping with all matters reserved except for access.

Ward: **Credenhill**

3. 11:45 - N123065/F - LAND ADJOINING PEPPER PLOCK, WEOBLEY, HEREFORDSHIRE

Proposed erection of 8 no. affordable houses with associated access.

Ward: **Golden Cross with Weobley**

Yours sincerely,



RICKY CLARKE
DEMOCRATIC SERVICES OFFICER
LAW, GOVERNANCE AND RESILIENCE

c.c. Local Ward Member(s), Applicant or Agent, Planning Services and Legal Services

PLANNING COMMITTEE

EXTRACT FROM THE COUNCIL'S CONSTITUTION

SITE INSPECTIONS

5.13.4 Site Inspections

5.13.4.1 Site Inspections by a Committee can be helpful in reaching a decision on issues where site circumstances are clearly fundamental to the decision. This is true particularly when the issues concern, for example, visual impact, the character of an historic building or the effect of development on local amenity. However, site inspections are costly, cause delay to decisions and are an unsuitable place for holding a reasoned debate.

The criteria for holding site inspections are:

- a the character or appearance of the development itself is a fundamental planning consideration;
- b a judgement is required on visual impact;
- c the setting and surroundings are fundamental to the determination or to the conditions being considered, and cannot reasonably be made without visiting the site in question.

The Chairman of the Planning Committee and the Assistant Director Environment, Planning and Waste will determine which applications will be the subject of a prior site inspection. This does not prevent any member of the Committee requesting a site inspection of a site at the Committee meeting when it has not already been visited by this procedure.

5.13.4.2 Site Inspections should not be held when inspection of the site is irrelevant to the material conditions. Any Member of the Committee may request a site inspection, but reasons based on the above criteria must be stated, and will be minuted.

5.13.4.3 **The purpose of the site visit is fact finding.** Officers will be able to point out relevant features of the site and surroundings. You will be able to see the physical features of the site and ask questions through the Chairman or the officers to seek clarification. Neither the applicant/agent or third parties will be allowed to participate in the site inspection. The input of these parties is made at the Committee meeting itself. At the discretion of the Chairman of the Planning Committee the appropriate Parish or Town Council may be invited to observe the inspection. In these circumstances the Parish or Town Council may not contribute to the opportunity to ask questions of officers on site.

5.13.4.4 **No discussion of the merits of the case must be permitted and all questions from you will be put through the Chairman.**

5.13.4.5 The visiting party will stay together as a group.

5.13.4.6 As a member of the Planning Committee when on site visits you should not make any comments that could create an impression that you had already formed a view on the merits of the application. No decision on the application should be made until the meeting of the Planning Committee at which the application is to be considered, when they will have before them all necessary information to be able to make an informed decision, including any material facts arising from the site visit which the Assistant Director Environment, Planning and Waste considers should be reported to the Committee.

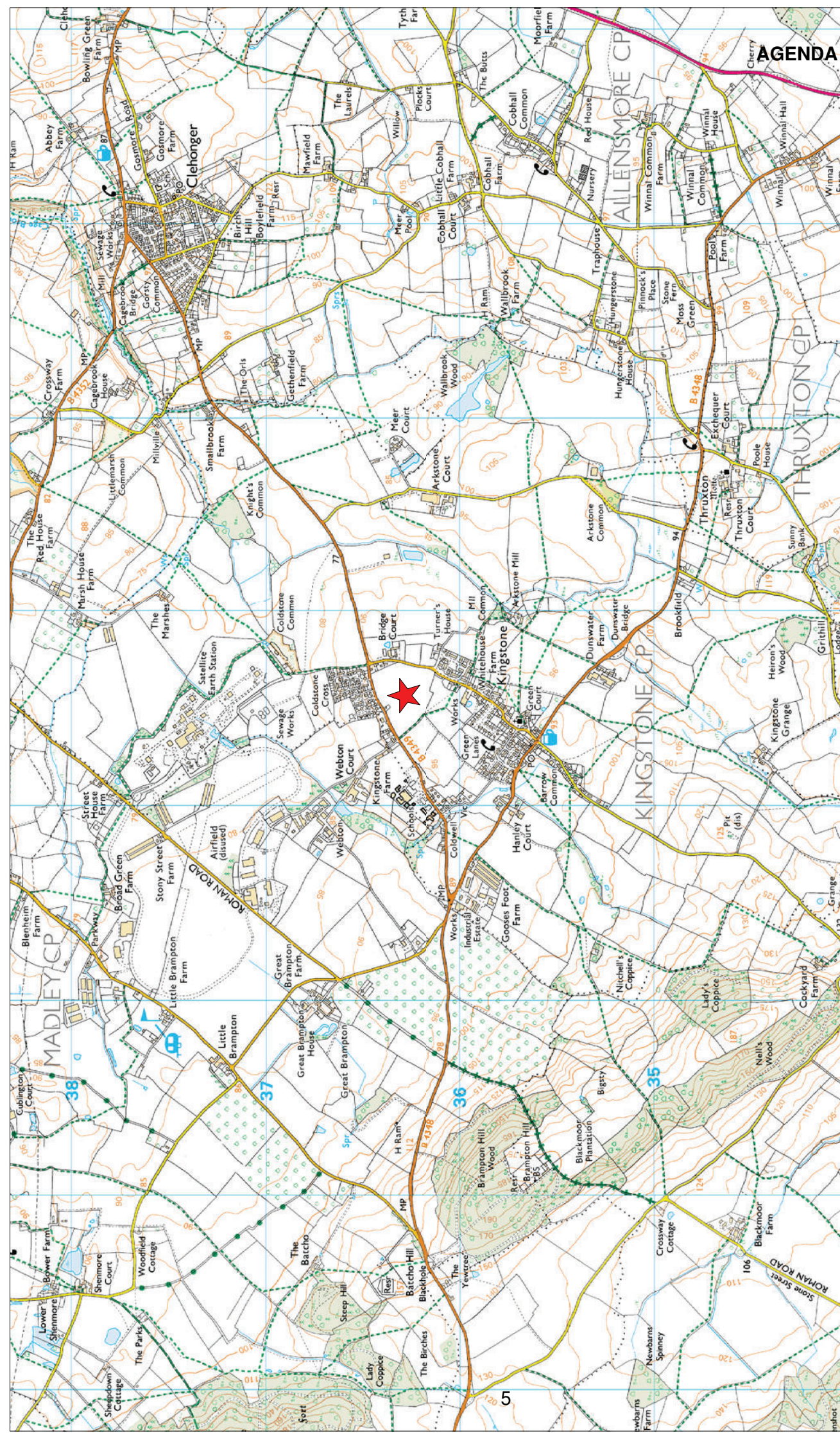
5.13.4.7 Conduct of Visits

- a visits will be conducted in a formal manner.
- b the Chairman or Vice-Chairman will open the meeting, and remind members of its purpose and conduct.
- c Officers will highlight issues **relevant to site inspection**. If issues are raised which necessitate consultation with the applicant or his agent, this should be done after the close of the meeting and the outcome reported to the subsequent committee.
- d Local Ward Members will be invited to site inspections in their wards and asked to highlight local issues relevant to the site inspection.
- e the Chairman or Vice-Chairman will close the meeting.

5.13.4.8 General Matters

- a there will be **no** debate about the merits of the application and no decision will be made.
- b no formal notes will be made.
- c **no** hospitality will be accepted.

5.13.4.9 **If you find it necessary to visit a site alone (perhaps because it was not possible for you to attend a Committee visit), you should view the site only from public vantage points, seek to avoid any discussion with interested parties, and, if there is such discussion, make it clear that no decision on the application will be taken until it has been discussed at Committee.**



130351/F

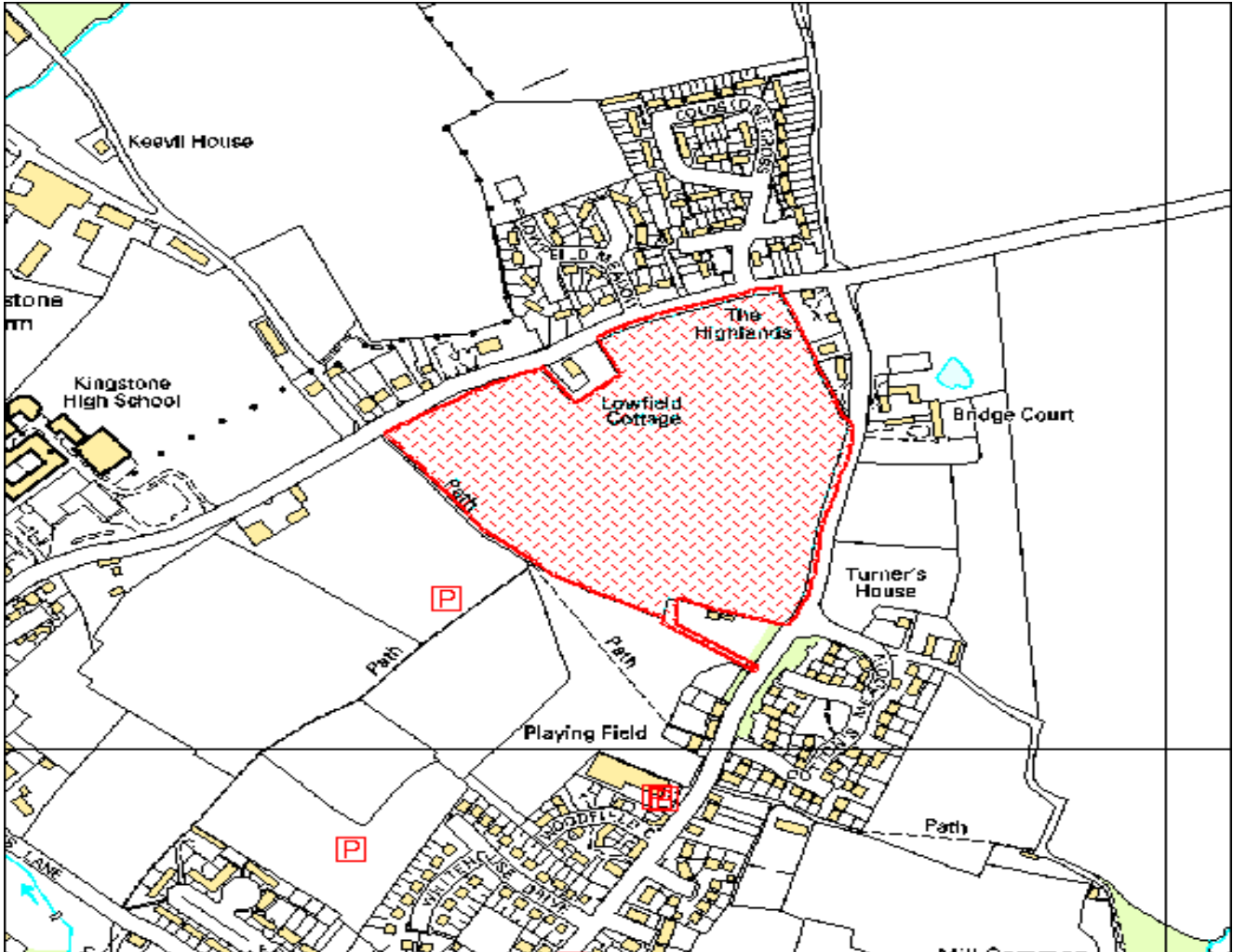
Erection of 150 dwellings (mix of 1-5 bed), new employment (commercial and live work units), community building, 1.4 hectares of public open space, community orchards and allotments, play areas, cycle & footpaths, bus stop & pedestrian crossing at Land South of the B4349 & West of the C1221, Kingstone

AGENDA ITEM 1
CASE OFFICER
 Russell Pryce
TARGET DETERMINATION DATE
 6th June 2013
 ★ Application Site
 Scale - 1:25,000 @ A4

Herefordshire Council Planning Services
 PO Box 230
 Blueschool House
 Hereford
 HR1 2ZB
 Tel: 01432 260000



© Crown copyright and database rights (2013) Ordnance Survey (100024168)
 © Environment Agency copyright and/or database right 2013. All rights reserved.
 © Crown Copyright and Landmark Information Group Ltd (2013)



This copy has been produced specifically for Planning purposes. No further copies may be made.

APPLICATION NO: 130351/F

SITE ADDRESS : LAND SOUTH OF THE B4349 & WEST OF THE C1221, KINGSTONE,
HEREFORDSHIRE, HR2 9HP

Based upon the Ordnance Survey mapping with the permission of the controller of Her Majesty's Stationery Office, © Crown Copyright. Unauthorised reproduction infringes Crown copyright and may lead to prosecution or civil proceedings. Herefordshire Council. Licence No: 100024168/2005



123592/0

Proposed Outline permission for a residential developing of 16 no. dwellings with associated infrastructure including alterations on A438 + drainage and landscaping with all matters reserved except for access at Land off Breinton Lee, Kings Acre Road, Hereford

Herefordshire Council Planning Services
 PO Box 230
 Blueschool House
 Hereford
 HR1 2ZB
 Tel: 01432 260000

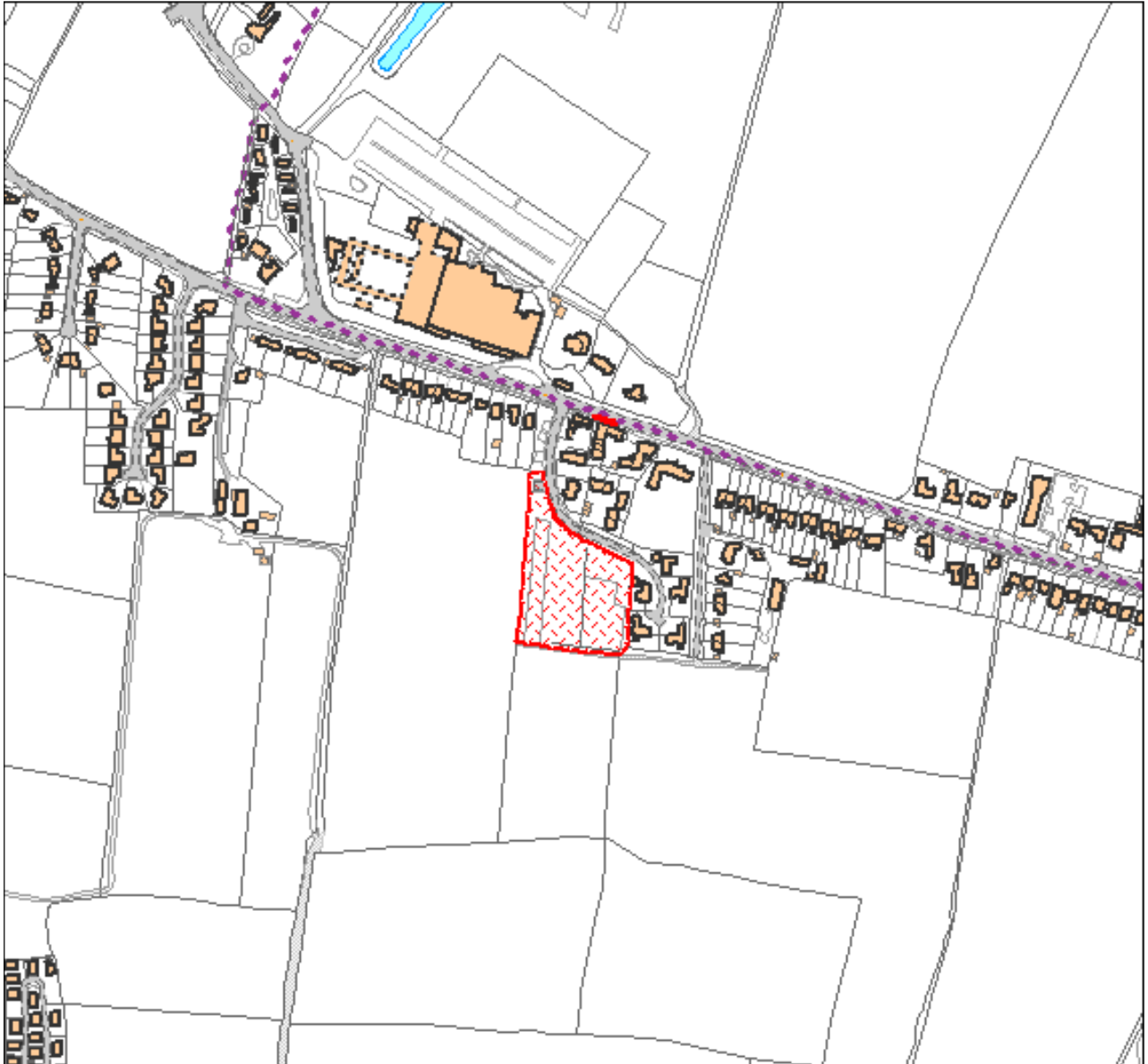


© Crown copyright and database rights (2013) Ordnance Survey (100024168)
 © Environment Agency copyright and/or database right 2013. All rights reserved.
 © Crown Copyright and Landmark Information Group Ltd (2013)

CASE OFFICER
 Kelly Gibbons

TARGET DETERMINATION DATE
 22nd April 2013

★ Application Site
 Scale - 1:25,000 @ A4



This copy has been produced specifically for Planning purposes. No further copies may be made.

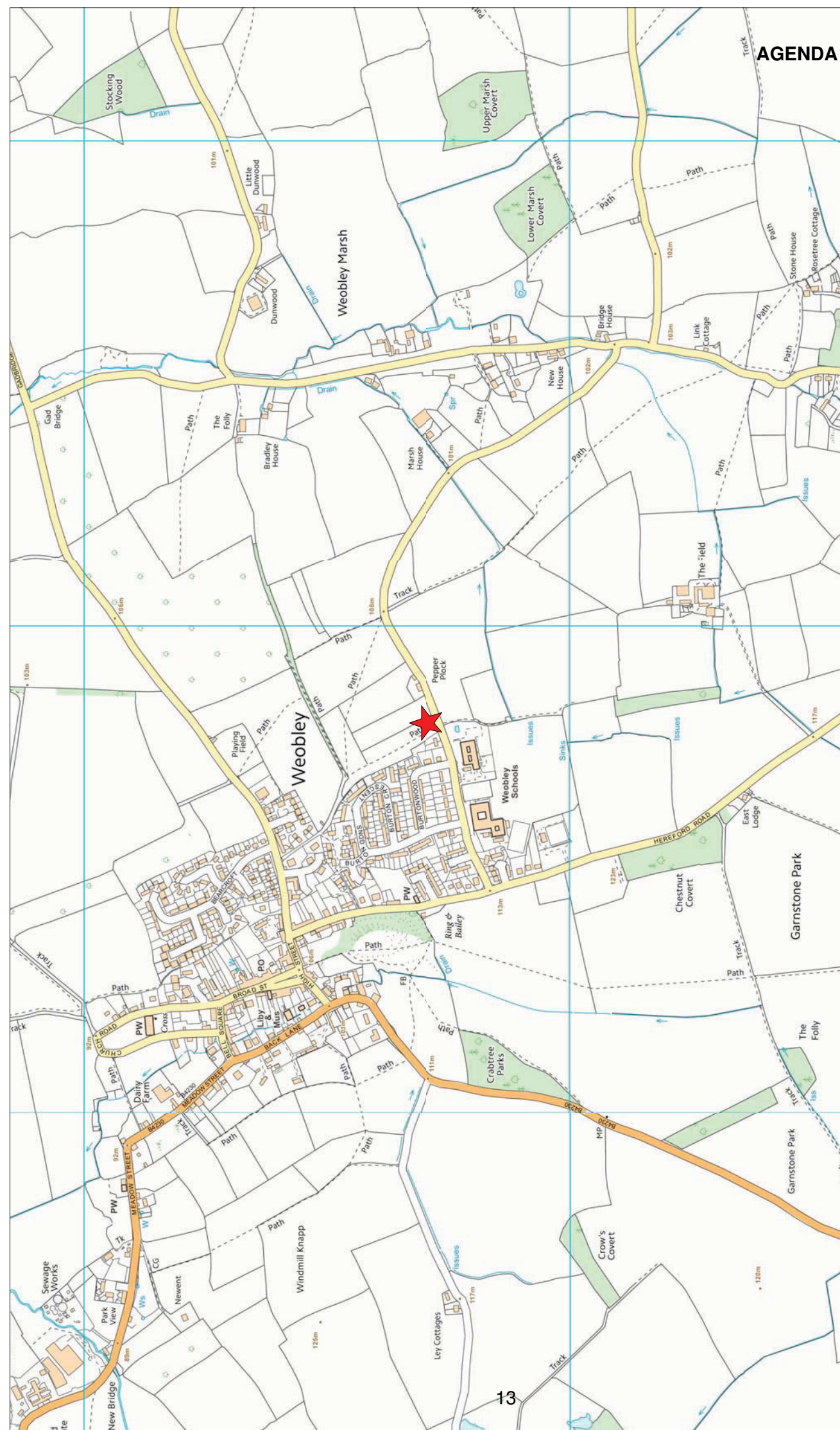
APPLICATION NO: S/123592/O

SITE ADDRESS : LAND OFF BREINTON LEE, KINGS ACRE ROAD, HEREFORD

Based upon the Ordnance Survey mapping with the permission of the controller of Her Majesty's Stationery Office, © Crown Copyright.
Unauthorised reproduction infringes Crown copyright and may lead to prosecution or civil proceedings. Herefordshire Council. Licence No:
100024168/2005

Further information on the subject of this report is available from Ms K Gibbons on 01432 261781

Further information on the subject of this report is available from Ms K Gibbons on 01432 261781



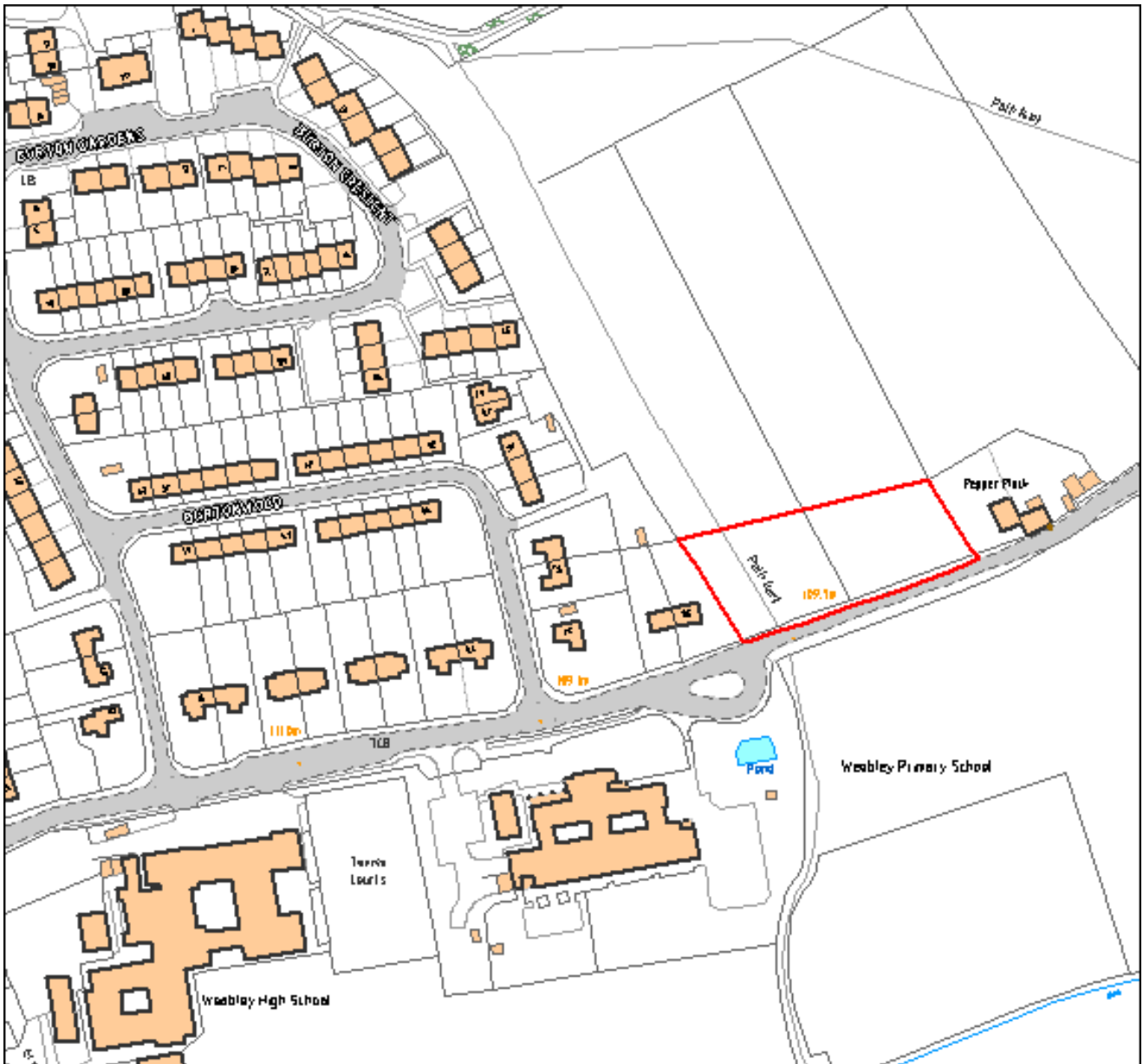
CASE OFFICER
 Philip Mullineux
TARGET DETERMINATION DATE
 11th February 2013
 ★ Application Site
 Scale - 1:10,000 @ A4

123065/F
 Proposed erection of 8 affordable houses with associated access at Land adjoining Pepper Plock, Weobley

Herefordshire Council Planning Services
 PO Box 230
 Blueschool House
 Hereford
 HR1 2ZB
 Tel: 01432 260000



© Crown copyright and database rights (2013) Ordnance Survey (100024168)
 © Environment Agency copyright and/or database right 2013. All rights reserved.
 © Crown Copyright and Landmark Information Group Ltd (2013)



This copy has been produced specifically for Planning purposes. No further copies may be made.

APPLICATION NO: N/123065/F

SITE ADDRESS : LAND ADJOINING PEPPER PLOCK, WEOBLEY, HEREFORDSHIRE

Based upon the Ordnance Survey mapping with the permission of the controller of Her Majesty's Stationery Office, © Crown Copyright. Unauthorised reproduction infringes Crown copyright and may lead to prosecution or civil proceedings. Herefordshire Council. Licence No: 100024168/2005

